



CUT

LIVERPOOL ROAD

399

419

LONDON ROAD

337

341


MANCHESTER ROAD

343

CUT

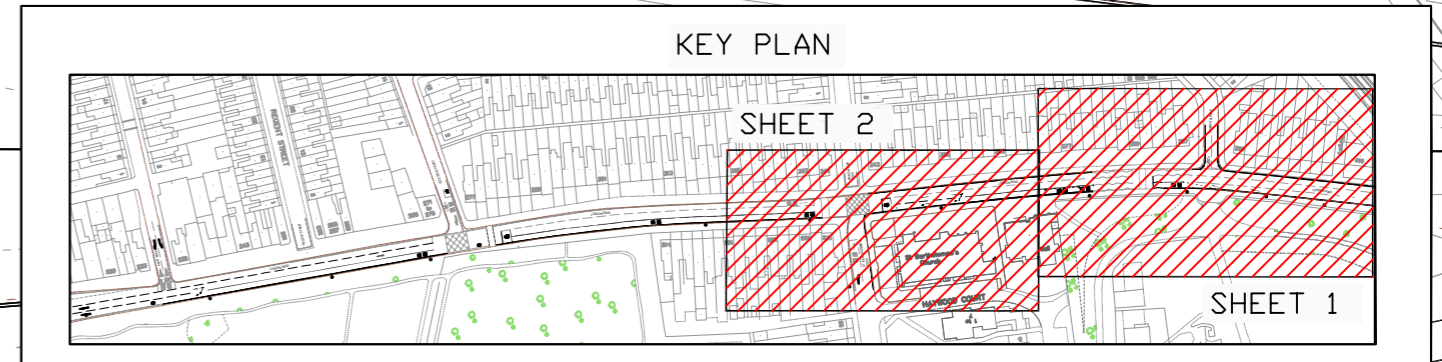


TURN RIGHT
ST BARTHOLOMEWS ROAD



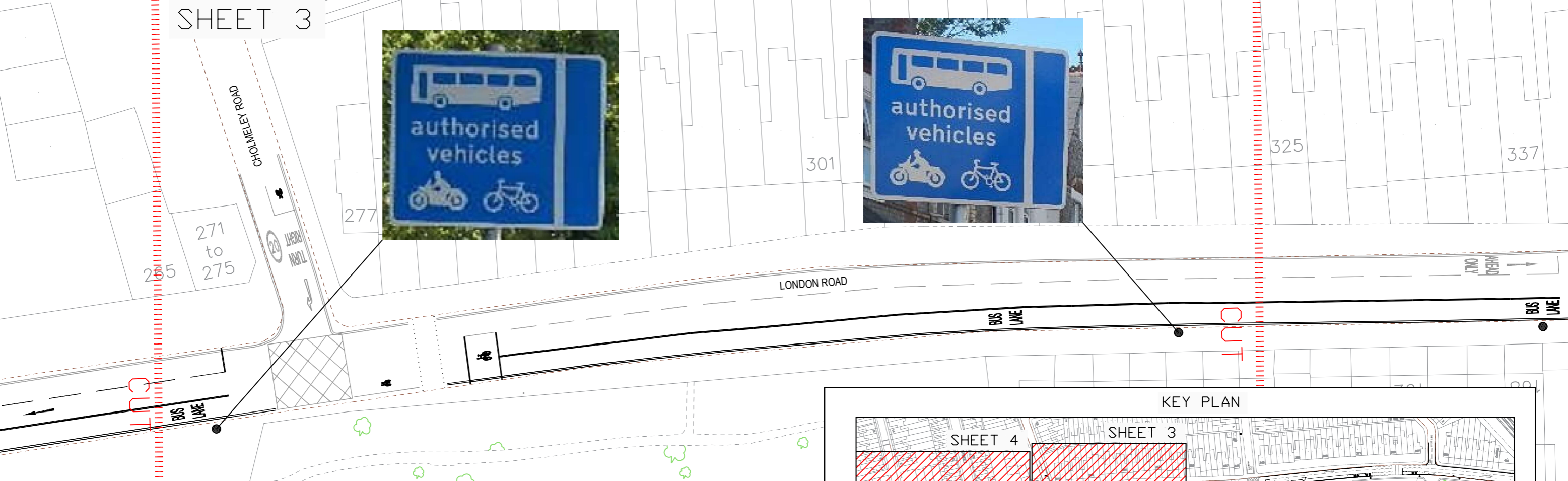
CUT

Hall

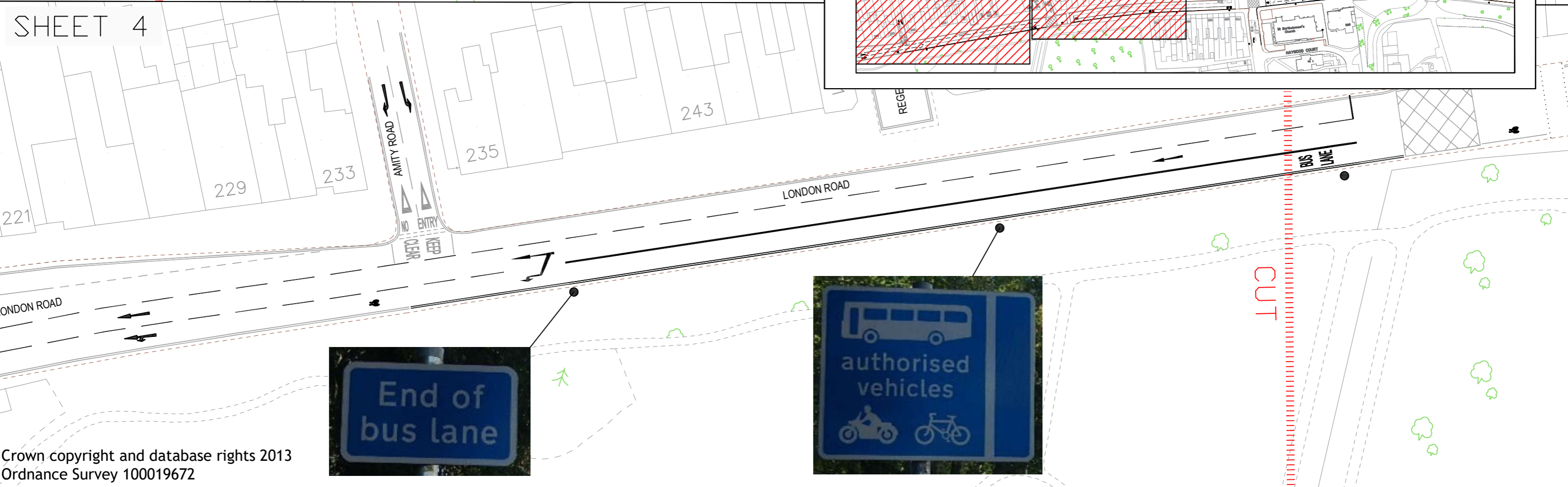
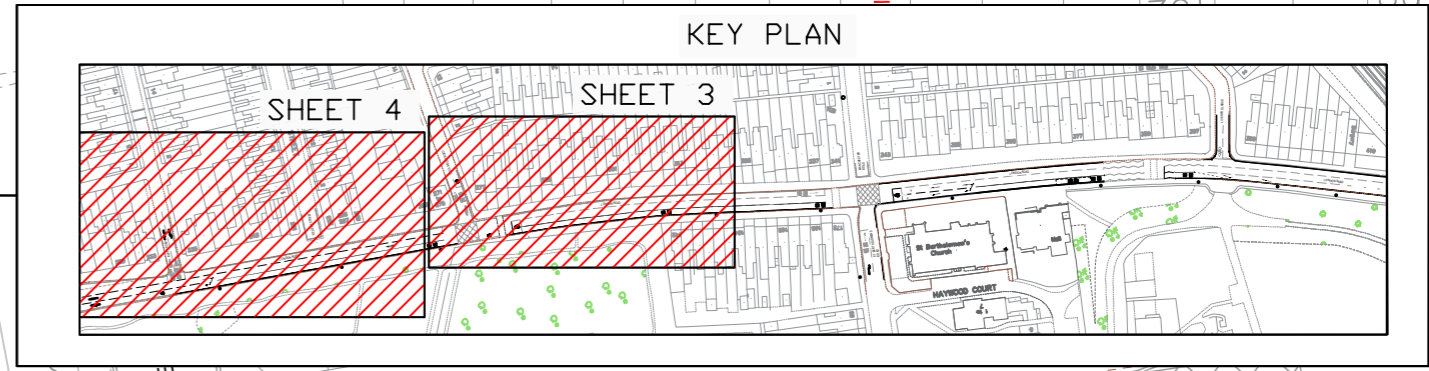


Crown copyright and database rights 2013
Ordnance Survey 100019672

SHEET 3



SHEET 4



Crown copyright and database rights 2013
Ordnance Survey 100019672



Highways and Traffic Services
Civic Offices
RG1 2LU
Reading

Project Bus Lane Enforcement	Scale N.T.S	Drawn JT
	Date Dec 24	Checked JP
Drawing London Road/Cemetery Junction (eastern section)	Approved JP	
	Drawing No. London Road/Cemetery Junction (eastern section) part 2 of 2	